

Combining ground-based and satellite measurements in the atmospheric state retrieval: assessment of the information content



Ebell¹, K., E. Orlandi¹, A. Hünerbein², U. Löhnert¹, S. Crewell¹

¹ Institute of Geophysics and Meteorology, University of Cologne, ² Leibniz-Institute for Tropospheric Research

1. Introduction

Context:

- Accurate profiles of temperature and humidity are essential for climate monitoring, a better process understanding and weather forecasting
- Ground-based measurements in the microwave and infrared (IR) spectrum give information on the temperature and humidity profile of the lower troposphere
- Satellite measurements provide complementary information

Key questions:

- Given some a priori knowledge on the atmospheric state as well as realistic a priori and measurement uncertainties, how much information is added by different ground-based and satellite sensors?
- Do the results depend on the atmospheric situation?

2. Retrieval strategy

- 1D-Var approach to retrieve an atmospheric profile \mathbf{x} (here, profiles of temperature T and absolute humidity q) from observation \mathbf{y} :

optimal estimation equation [1]

$$\mathbf{x}_{\text{est}} = \mathbf{x}_a + (\mathbf{K}^T \mathbf{S}_e^{-1} \mathbf{K} + \mathbf{S}_a^{-1})^{-1} [\mathbf{K}^T \mathbf{S}_e^{-1} (\mathbf{y} - \mathbf{y}_a) + \mathbf{S}_a^{-1} (\mathbf{x}_a - \mathbf{x}_e)] \quad \text{with } \mathbf{K}_i = \frac{\partial \mathbf{F}(\mathbf{x}_i)}{\partial \mathbf{x}_i}$$

- Given an a priori profile \mathbf{x}_a , as well as the a priori and measurement/forward model uncertainties \mathbf{S}_a and \mathbf{S}_e , respectively, the posterior error covariance matrix \mathbf{S} and the degrees of freedom for signal (DOF), i.e. number of independent pieces of information from \mathbf{y} , can be calculated:

posterior error

$$\mathbf{S} = (\mathbf{K}^T \mathbf{S}_e^{-1} \mathbf{K} + \mathbf{S}_a^{-1})^{-1}$$

degrees of freedom for signal

$$\text{DOF} = \text{trace}(\mathbf{A}) \quad \text{with } \mathbf{A} = \mathbf{S} \cdot (\mathbf{K}^T \mathbf{S}_e^{-1} \mathbf{K} + \mathbf{S}_a^{-1})$$

3. Experimental setup

- analysis is performed for

- different clear-sky atmospheric conditions (Fig. 1)
- different combinations of ground-based and satellite MW and IR sensors (Tab. 1)

- climatological mean profile (\mathbf{x}_a) and corresponding \mathbf{S}_a from 12-year data set of 6-hourly clear-sky radiosonde ascents in Lindenberg, Germany

- random instrument noise (Tab. 1) used in \mathbf{S}_e

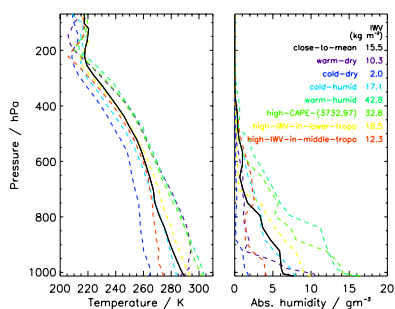


Figure 1. T (left, in K) and q (right, in gm^{-3}) profiles of the analysed atmospheric conditions. IWV values (in kgm^{-2}) are reported close to the profile names.

Table 1. Sensor names and channels included in the study. Since measurement noise depends on the channel, values are given as min/max. RU is $\text{mW}/(\text{m}^2 \text{sr cm}^{-2})$.

Sensor	Frequency, Wavenumber/-length	# obs	Noise min/max	Forward model for K calculation
MWR	22.24-31.4, 54.94-58 GHz	34	0.1/0.2 K	PAMTRA [2]
HATPRO	(zenith + elev. scans)			
AERI	559-1344 cm^{-1}	46	1.8/0.25 RU	LBLRTM [3]
SEVIRI	3.9-13.4 μm	8	0.1/0.37 K	RTTOV [4]
AMSU-A	23.8, 31.4, 50.3-57.617, 89 GHz	15	0.3/1.2 K	PAMTRA [2]
MHS	89., 157., 184.311, 186.311, 190.311 GHz	5	0.22/0.51 K	PAMTRA [2]

4. Information content and retrieval uncertainty

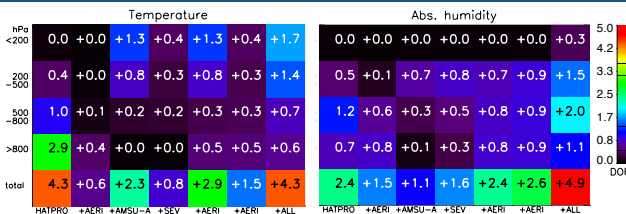


Figure 2. DOF for T (left) and q (right) close-to-mean profile (Fig. 1). For HATPRO, the actual DOF are shown, while for all other sensor combinations the increase in DOF compared to HATPRO is depicted.

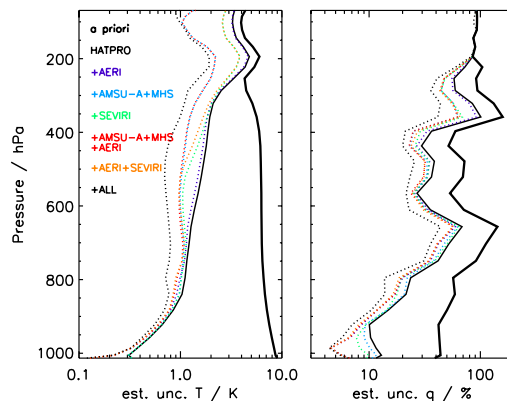


Figure 3. : Estimated uncertainties in T (left, in K) and q profiles (right, in % relative to radiosonde truth) for different sensor combinations. Close-to-mean profile.

- ground-based sensors provide most information below 500 hPa (Fig.2)
- benefit due to satellite sensors especially in upper part of troposphere
- results depend on atmospheric condition, e.g. for HATPRO+ALL:
 - warm-humid: maximum DOF for T (9.7), minimum for q (6.0) due to saturation of IR channels
 - cold-dry: minimum DOF for T (7.9), maximum for q (10.6)
- benefit of sensor synergy hardly affected by surface emissivity uncertainties
- doubling measurement uncertainties or halving \mathbf{S}_a reduce information content from additional sensors by 0.1-0.3 (0.2-1) in T (q)
 - variability in DOF due to atmospheric condition much higher

5. Summary and outlook

- amount of information in T (q) is roughly doubled (tripled) compared to ground-based MWR, when additional ground-based spectral IR, as well as MWR and IR observations from satellite are included
- analysis will be extended to 500 profiles which are representative of the whole data base
- full retrieval including HATPRO, AERI and SEVIRI measurements under development
- subsequent inclusion of cloud properties in the retrieval

Acknowledgements:

The project ICOS is funded by the Deutsche Forschungsgemeinschaft under grant CR111/8-1. We would like to thank David D. Turner for assisting in the LBLRTM calculations and for the discussions on the AERI information content.

References:

- Rodgers, C.D. (2000). *Inverse Methods for Atmospheric Sounding: Theory and Practice*, World Scientific, 238 pp.
- Mech, M., Orlandi, E., Crewell, S., Ament, F. & Hirsch, L. (2012). HAMP - the Microwave Package on the High Altitude and Long Range Aircraft HALO. manuscript in preparation
- Clough, S.A., Shephard, M.W., Mlawer, E.J., Delamere, J.S., Iacono, M.J., Cady-Pereira, K., Boukabara, S. & Brown, P.D. (2005). Atmospheric Radiative Transfer Modeling: a Summary of the AER Codes, Short Communication. *J. Quant. Spectrosc. Radiat. Transfer* 91, 233-244.
- Saunders, R.W., Matricardi, M., & Brunel, P. (1999). An Improved Fast Radiative Transfer Model for Assimilation of Satellite Radiances Observations. *Q. J. Meteorol. Soc.* 125(556), 1407-1425.